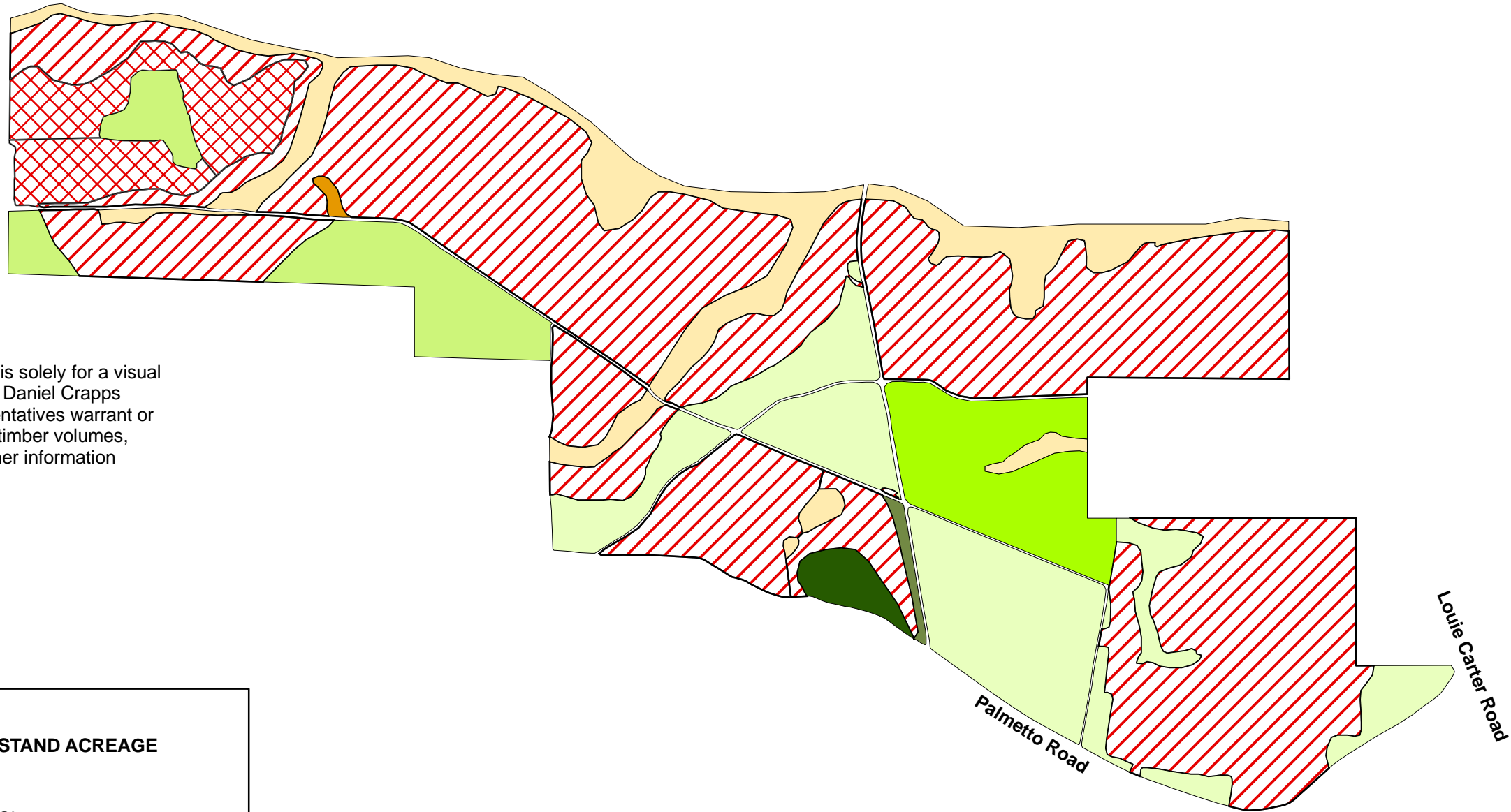











Parcel No. 5
 1,070 Acres
 Clay County, Florida



Information contained on this map is solely for a visual presentation. The property owner, Daniel Crapps Agency, Inc., nor any of its representatives warrant or guarantee the acreage estimates, timber volumes, timber stand information or any other information depicted on this map.

Legend

-  PLSL-93
-  PLSL-88
-  PULL-84
-  PULL-87
-  PULL-88
-  NBMP_MH
-  NLCO-01
-  Clear Cut
-  Subdivision Cut

STAND ACREAGE

PLSL-93	152.70
PLSL-88	3.10
PULL-84	61.08
PULL-87	60.63
PULL-88	10.49
NBMP_MH	99.50
NLCO-01	1.39
Clear Cut	62.18
Subdivision Cut	598.19

Legend

Stand Origin Codes
 P=Planted
 N=Natural

Land Type Codes
 B=Bottom
 L=Lowland
 U=Upland

Species Codes
 LL=Longleaf
 MH=Mixed Hardwoods
 MP=Mixed Pines
 SL=Slash
 SA=Sand Pines

